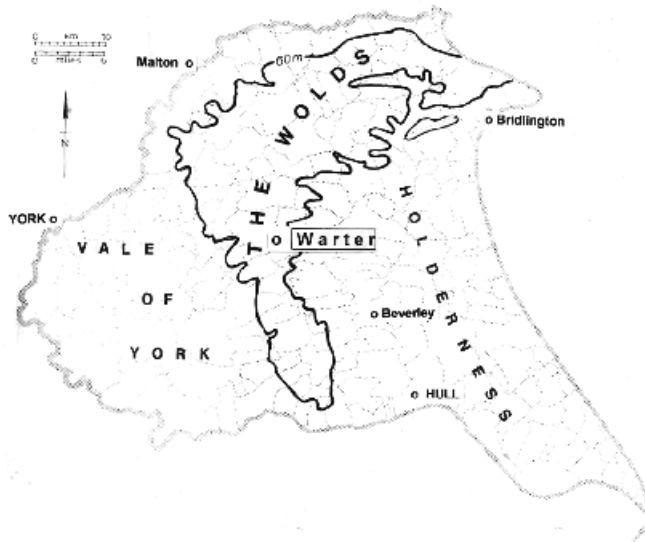


Resources: Maps

Plans of Warter



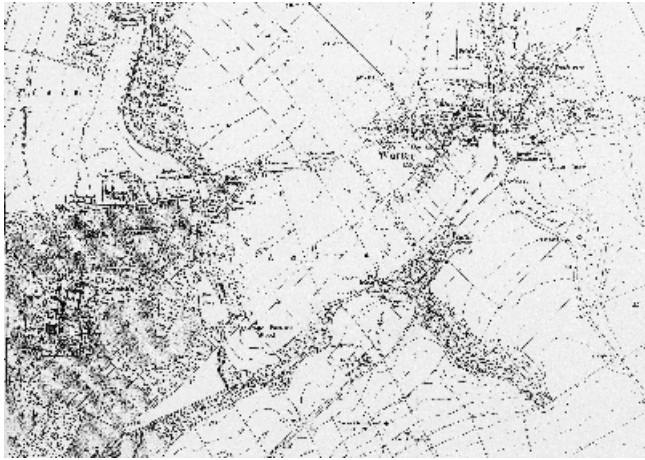
Plan 1: Historic East Riding of Yorkshire - Location of the village of Warter



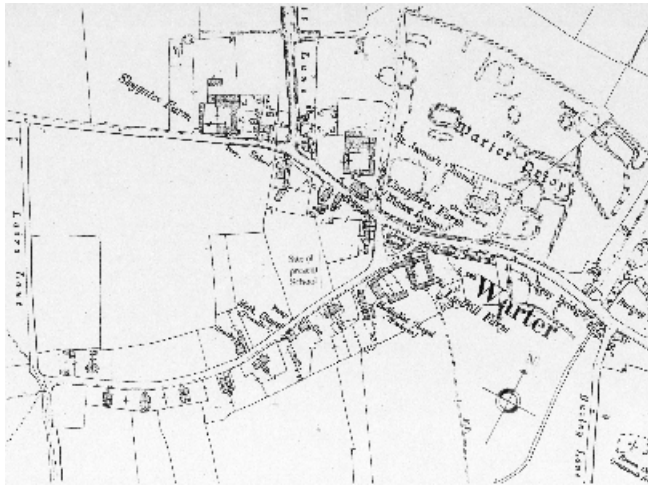
Plan 2: Warter village and Warter Priory - from the 6" to 1 mile Ordnance Survey plan 1851. Not to scale.



Plan 3: Warter village - from the 6" to 1 mile Ordnance Survey plan 1851. Not to scale.



Plan 4: Warter village and Warter Priory - from the 6" to 1 mile Ordnance Survey plan 1911. Not to scale.



Plan 5. Warter village c. 1910 based 25" Ordnance Survey plan (reduced)